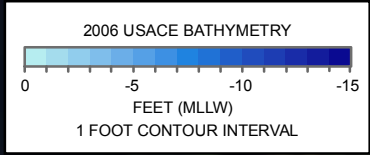



Name: Contact 001
 Position: Lat 42.814704 Long -71.001722 (WGS84)
 Target Length: 2.5 meters
 Target Width: 2.5 meters
 Target Shadow: 7.82 meters
 Description: 2.5 meter square block. Minimum depth measured as -7.4 feet (mllw) from 2006 USACE survey.




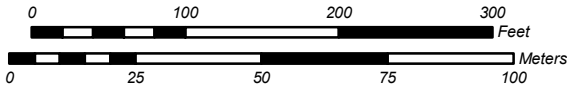


US Army Corps
 of Engineers
 New England District

MERRIMACK RIVER, MASSACHUSETTS

2016 NAVIGATION OBSTRUCTION SURVEY





2014 NAIP AERIAL IMAGERY

GCS NAD1983

